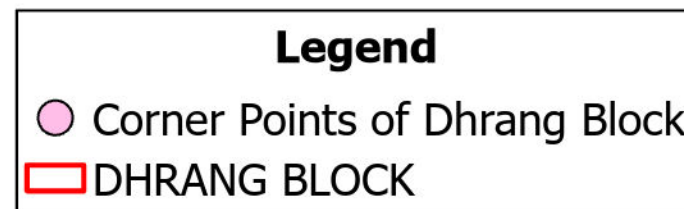
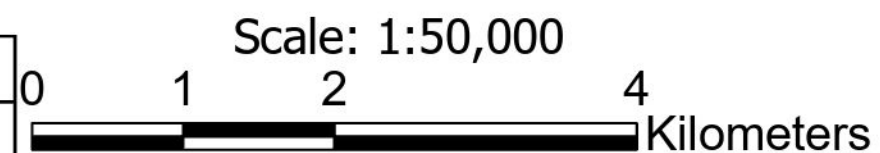



Co-ordinate of Corner Points of Dhrang Block					
Sr. No.	POINTS	WGS-84		UTM-ZONE 42	
		LATITUDE	LONGITUDE	EASTING	NORTHING
1	A	23° 31' 00.42775" N	68° 54' 03.47071" E	489889.693	2600733.131
2	B	23° 32' 22.19781" N	68° 53' 47.30088" E	489432.97	2603248.049
3	C	23° 32' 29.03644" N	68° 55' 11.61104" E	491823.51	2603456.821
4	D	23° 31' 17.01879" N	68° 55' 02.41888" E	491561.615	2601242.28



 MINERAL EXPLORATION & CONSULTANCY LIMITED	
LOCATION MAP (Source: Part of Toposheet No. 41A14) RF: 1:50000	
DHRANG BLOCK AREA: 4.86 sq km	
DISTRICT: KACHCHH	STATE: GUJARAT
PROCESSED AT: NON-COAL GR CELL, EXPLORATION DIVISION, MECL, NAGPUR	
MECL/EXPL/MAR 2026	PLATE- I 01